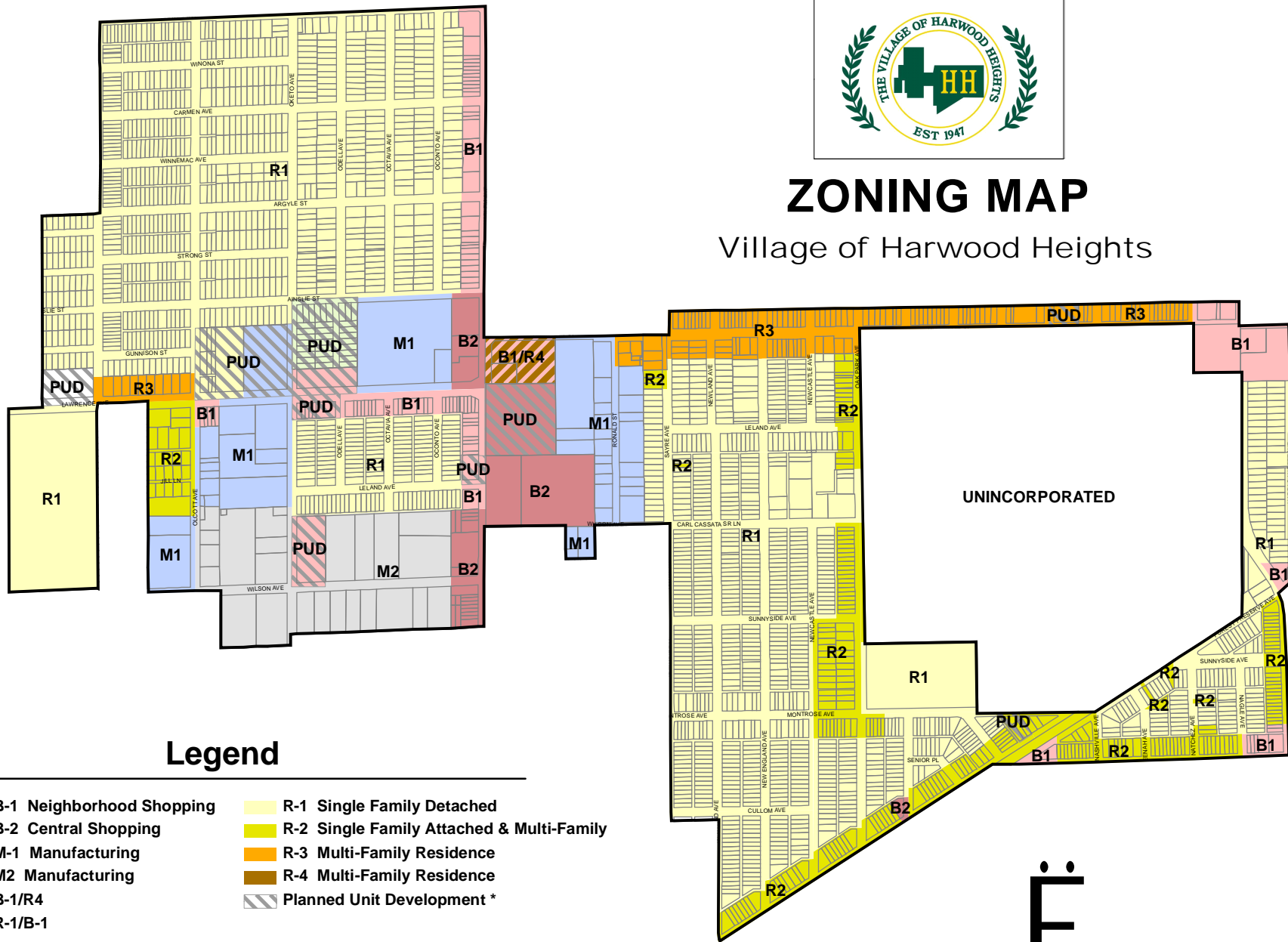















ZONING MAP

Village of Harwood Heights



Legend

- | | |
|---|---|
|  B-1 Neighborhood Shopping |  R-1 Single Family Detached |
|  B-2 Central Shopping |  R-2 Single Family Attached & Multi-Family |
|  M-1 Manufacturing |  R-3 Multi-Family Residence |
|  M2 Manufacturing |  R-4 Multi-Family Residence |
|  B-1/R4 |  Planned Unit Development * |
|  R-1/B-1 | |

* Underlying color indicates zoning classification

PDM, 3/1/2006
PDM, 3/1/2007

